
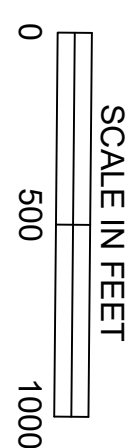


PROPERTY MAP
BROWNFIELD
MAINE



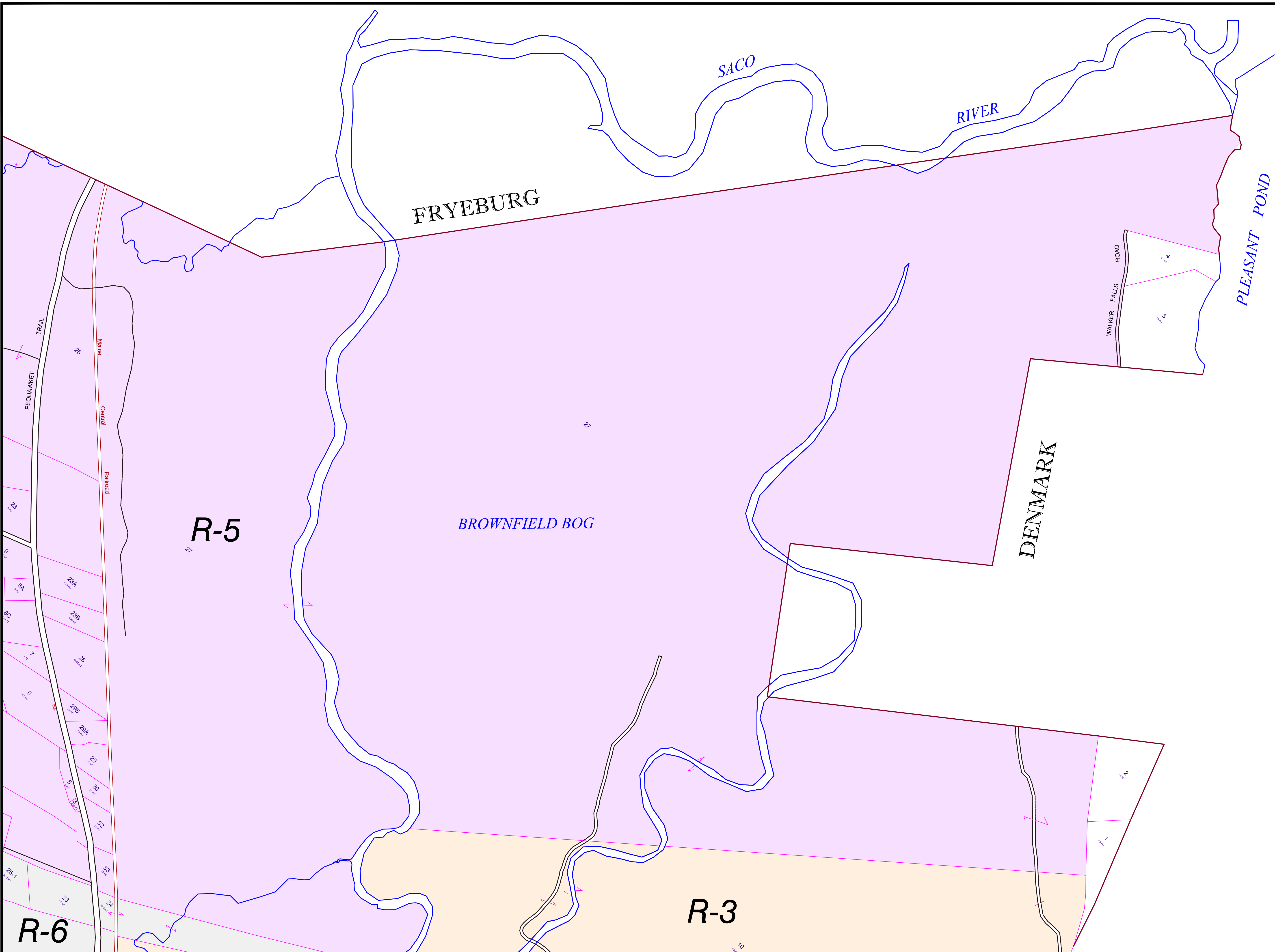
LEGEND

ALTIMETRY MAP NO.	R11	LOT DIMENSIONS	—
PARCEL NUMBER	74	PROPERTY HOOKS	—
SUBDIVISION LOT NO.	70	RIGHT OF WAY	—
STREET ADDRESS NO.		EASEMENT	—



John E. O'Donnell & Associates
632 Bald Hill Road
New Gloucester, Maine 04260
(207) 926-4044
john@jedonnell.com
www.jedonnell.com

R-4



R-6

R-3

R-5

BROWNFIELD BOG

FRYEBURG

DENMARK

SACO

RIVER

PLEASANT POND

WALKER FALLS ROAD

TRAIL

PECUAWKET

Maine

Central

Railroad

REVISED TO APRIL 1, 2023
FOR ASSESSMENT PURPOSES ONLY
NOT FOR BROWNFIELD'S CONVEYANCES