
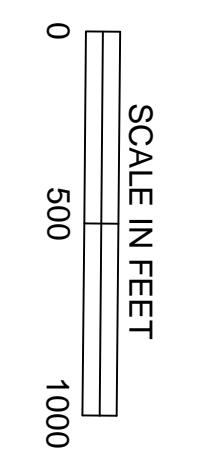


PROPERTY MAP
BROWNFIELD
 MAINE

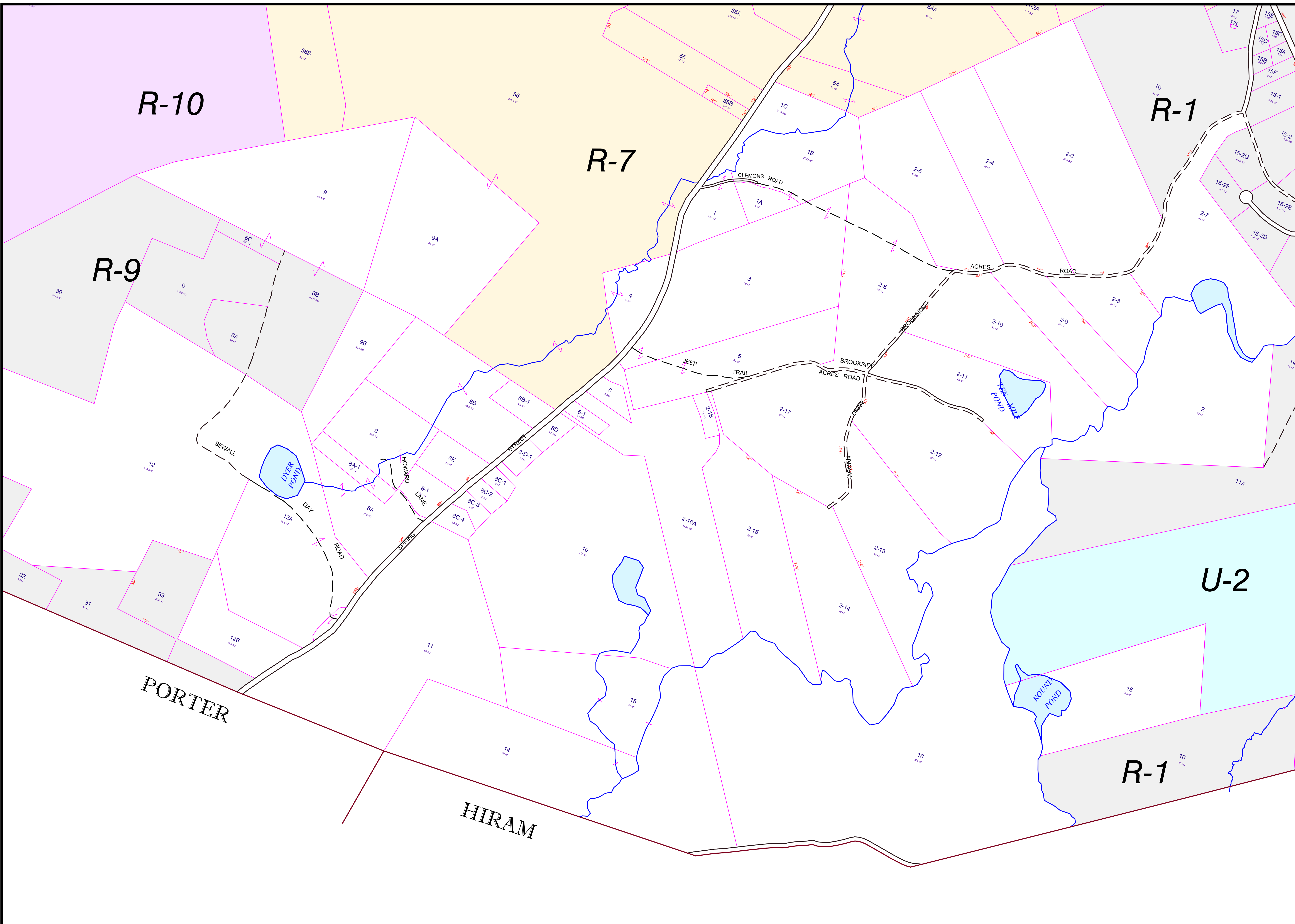


LEGEND

ARBITRAGE MAP NO.	R11	LOT DIMENSION	—
PARCEL NUMBER	74	PROPERTY BOUNDS	—
SUBDIVISION LOT NO.	74	RIGHT OF WAY	—
STREET ADDRESS NO.	74	EASEMENT	—



John E. O'Donnell & Associates
 632 Bald Hill Road
 New Gloucester, Maine 04260
 (207) 926-4044
 john@jeodonnell.com
 www.jeodonnell.com



R-8