
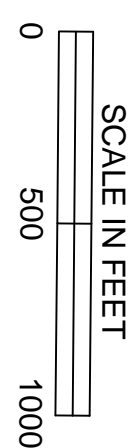


PROPERTY MAP  
**BROWNFIELD**  
 MAINE



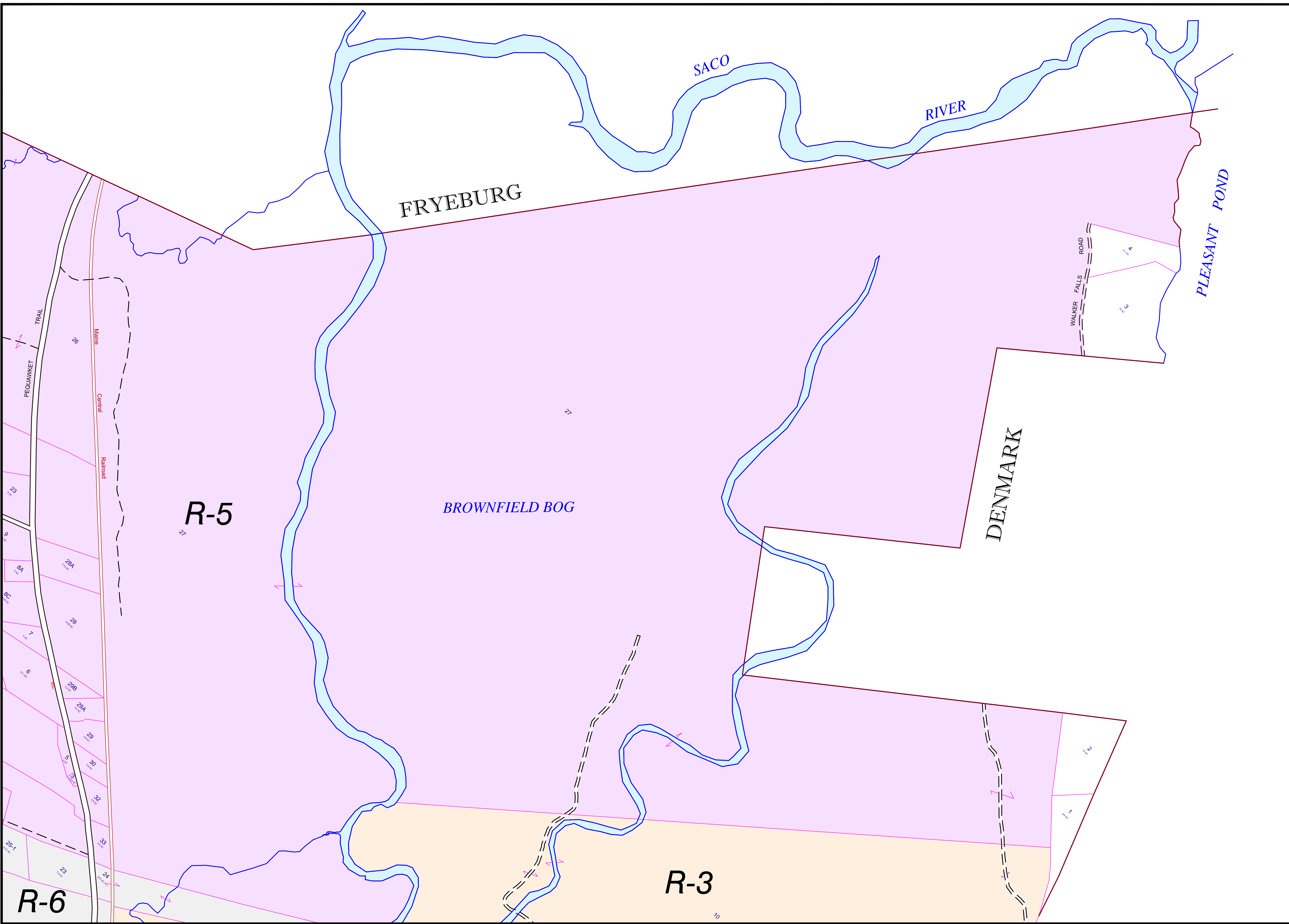
LEGEND

ABUTTING MAP NO.	LOT DIMENSION
R11	PROPERTY BOUNDS
74	RIGHT OF WAY
79	EASEMENT
	WALKER FALLS ROAD
	TRAIL
	RAILROAD
	MAINE CENTRAL



John E. O'Donnell & Associates  
 632 Bald Hill Road  
 New Gloucester, Maine 04260  
 (207) 926-4044  
 john@jeodonnell.com  
 www.jeodonnell.com

R-4



R-6

R-3

R-5

BROWNFIELD BOG

FRYEBURG

DENMARK

RIVER

SACO

PLEASANT POND